





PHILIPPINES NATIONAL ROADS IMPROVEMENT AND MANAGEMENT PROGRAM PHASE 2 (NRIMP-2)

CIVIL WORKS:

-  ROAD IMPROVEMENTS
-  ASSET PRESERVATION / LONGTERM MAINTENANCE
-  CARRYOVER FROM NRIMP1
-  NRIMP1/HMP COMPLETED


Regions and Provinces

- I Ilocos**
 - 1. Ilocos Norte
 - 2. Ilocos Sur
 - 3. La Union
 - 4. Pangasinan
- CAR Cordillera Administrative Region**
 - 5. Abra
 - 6. Apayao
 - 7. Benguet
 - 8. Ifugao
 - 9. Kalinga
 - 10. Mountain Province
- II Cagayan Valley**
 - 11. Batanes
 - 12. Cagayan
 - 13. Isabela
 - 14. Nueva Vizcaya
 - 15. Quirino
- III Central Luzon**
 - 16. Aurora
 - 17. Bataan
 - 18. Bulacan
 - 19. Nueva Ecija
 - 20. Pampanga
 - 21. Tarlac
 - 22. Zambales
- IV-A Calabarzon**
 - 23. Batangas
 - 24. Cavite
 - 25. Laguna
 - 26. Quezon
 - 27. Rizal
- IV-B Mimaropa**
 - 28. Marinduque
 - 29. Mindoro Occidental
 - 30. Mindoro Oriental
 - 31. Palawan*
 - 32. Romblon
- V Bicol**
 - 33. Albay
 - 34. Camarines Norte
 - 35. Camarines Sur
 - 36. Catanduanes
 - 37. Masbate
 - 38. Sorsogon
- VI Western Visayas**
 - 39. Aklan
 - 40. Antique
 - 41. Capiz
 - 52. Guimaras
 - 43. Iloilo
 - 44. Negros Occidental
- VII Central Visayas**
 - 45. Bohol
 - 46. Cebu
 - 47. Negros Oriental
 - 48. Siquijor
- VIII Eastern Visayas**
 - 49. Biliran
 - 50. Eastern Samar
 - 51. Leyte
 - 52. Northern Samar
 - 53. Samar
 - 54. Southern Leyte
- IX Zamboanga Peninsula**
 - 55. Zamboanga del Norte
 - 56. Zamboanga del Sur
 - 57. Zamboanga Sibuga
 - Zamboanga City
- X Northern Mindanao**
 - 58. Bukidnon
 - 59. Camiguin
 - 60. Lanao del Norte
 - 61. Misamis Occidental
 - 62. Misamis Oriental
- XI Davao Reg.**
 - 63. Compostela Valley
 - 64. Davao del Norte
 - 65. Davao del Sur
 - 66. Davao Oriental
- XII Soccsksargen**
 - 67. North Cotabato
 - 68. Sarangani
 - 69. South Cotabato
 - 70. Sultan Kudarat
- XIII Caraga**
 - 71. Agusan del Norte
 - 72. Agusan del Sur
 - 73. Dinagat Islands
 - 74. Surigao del Norte
 - 75. Surigao del Sur
- ARMM Autonomous Region of Muslim Mindanao**
 - 76. Basilan
 - 77. Lanao del Sur
 - 78. Maguindanao**
 - 79. Shariff Kabunsuan
 - 80. Sulu
 - 81. Tawi-Tawi

* Executive Order 429, May 23, 2005, provides for the transfer of Palawan province (#31) from Region IV to Region VI; Administrative Order 129 holds EO 429 in abeyance until an implementation plan is approved by the President.

** Shariff Aguak (Maguayay) and Sultan Kudarat serve as co-capitals of the province.



-  PAN-PHILIPPINE HIGHWAY
-  OTHER MAIN ROADS
-  FERRIES
-  INTERNATIONAL AIRPORTS
-  MAJOR PORTS
-  RIVERS
-  PROVINCE CAPITALS
-  REGION CAPITALS
-  PROVINCE BOUNDARIES
-  REGION BOUNDARIES

This map was produced by the Map Design Unit of The World Bank. The boundaries, colors, denominations and any other information shown on this map do not imply, on the part of The World Bank Group, any judgment on the legal status of any territory, or any endorsement or acceptance of such boundaries.

Philippine Sea

